

Halwa Pahlan  
for Report  
V. Recd  
Tehsildar, Rewari

**CERTIFICATE OF LAND**


Certified that land measuring 22 Kanal 03 Marla situated in Khewat No 20 (Min) khatoni No 45 Mustil No 4 Kila No 14/1 (4-16), 17/1/2 (3-7) total 8 Kanal 3 Marla and Khewat No 62 Khatoni No 96 Mustil No 4, Kila No 17/2 (2-13), 24 (8-0) and Mustil No 9, Kila No 4/1 (3-7) Total 13 Kanal 4 Marla and Khewat No 62, Khatoni No 96 Mustil No 4 Kila No 17/2 (2-13), 24 (8-0) and Mustil No 9 Kila No 4/1 (3-7) share 16/280 of 14 kanal, Total 16 Marla and the total of 3 sale deeds comes to 8kanal 3 marla + 13 Kanal 4 Marla + 16 Marla is 22 Kanal 3 Marla ( 2 Acre, 6 Kanal and 3 Marla).- Total Area in Sq. Mtr. 11230 situated in the revenue estate of Village Baliar Kalan, Teh. , Sub-division and Distt. Rewari - Haryana fully described in the schedule mentioned hereinafter is owned by Smt. Bimla Devi W/o Sh. Omprakash Yadav R/o Mohindergarh (21 Kanal 7 Marla) and Rao Pahlad Singh Education Society, Mohndergarh (16 Marla) in terms of sale deed No. 8758 dated 14/03/2011, sale deed No. 703 dated 18/04/2011 and sale deed No. 18275 dated 06/03/2012 respectively executed by Smt. Anju Devi W/o Sh. Dinesh Kumar and Smt. Rajesh Devi W/o Sh. Bharat Singh (Sale Deed no 8758 dated 14/03/2011), and Prithvi Raj etc. (Sale Deed No 703 dated 18/04/2011) and Harkesh S/o Mahabir Singh (Sale Deed No 18275 dated 06/03/2012) duly registered on 14/03/2011 at serial No. 8758 book No. 01, volume No 515, Page No. 15 and dated 18/04/2011 at serial No 703 book No 01, volume No. 517, Page No 199 and dated 06/03/2012 at serial No 18275 Book No. 01, Volume No. 539, Page No. 191 in the office of the Sub-Registrar, Rewari, Teh and Distt. Rewari. It is certified that the said entire land comprises of a single plot of land.

It is further certified that the owner of the land Smt. Bimla Devi W/o Sh. Omprakash Yadav has leased the land measuring 21 Kanal, 07 Marla to Rao Pahlad Singh Education Society, Mohindergarh vide lease deed dated 08/02/2012 for a period of 99 Years duly registered on 08/02/2012 at Serial No. 17514 in book no 01 Volume No. 539 on Page No 01 registered in the office of Sub-Registrar of Rewari, Teh. And Distt. Rewari. And the land is still in the possession of lessee.

It is further certified that Rao Pahlad Singh Public School, Village - Baliar Kalan, Teh., Sub-Division and District , Rewari (Haryana) is located on the said plot of land.


**THE SCHEDULE OF LAND ABOVE REFERRED TO**

All that piece and parcel of land measuring 11230 Sq. Mtr. Situated in Khewat No 20 (Min) khatoni No 45 Mustil No 4 Kila No 14/1 (4-16), 17/1/2 (3-7) total 8 Kanal 3 Marla and Khewat No 62 Khatoni No 96 Mustil No 4, Kila No 17/2 (2-13), 24 (8-0) and Mustil No 9, Kila No 4/1 (3-7) Total 13 Kanal 4 Marla and Khewat No 62, Khatoni No 96 Mustil No 4 Kila No 17/2 (2-13), 24 (8-0) and Mustil No 9 Kila No 4/1 (3-7) share 16/280 of 14 kanal, Total 16 Marla and the total of 3 sale deeds comes to 8kanal 3 marla + 13 Kanal 4 Marla + 16 Marla is 22 Kanal 3 Marla ( 2 Acre, 6 Kanal and 3 Marla) - Total Area in Sq. Mtr. 11230 situated in the revenue estate of Village Baliar Kalan, Teh. , Sub-division and Distt. Rewari - Haryana and bounded as follows:


- North - Rewari - Dharuhera Road. 
- East - Land of Mr. Saini R/o Rewari
- West - Land of Mr. Raja Ram R/o Baliar Kalan
- South - Land of Mr. Raja Ram R/o Baliar Kalan


Name of the Officer **SANJEEV KUMAR**

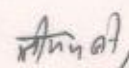
(District Rewari)

  
Rao Pahlad Singh Education Society  
Khatoni (M/Gam)

Attested as per Report of  
Palwari Hargus

  
Principal  
RPS Public School

Tehsildar  
Rewari 

  
उपरीका विवरण रिपोर्ट अनुसार  
सही व सुरक्षित है  
रिपोर्ट पर है